


LEGEND
 * URBAN PHOTO CENTER
 ○ RURAL PHOTO CENTER
 — MAP LIMITS
 2 MAP NUMBER

PROPERTY MAP INDEX
 TOWN OF
EDDINGTON
 PENOBSCOT COUNTY, MAINE
 1972
 JAMES W. SEWALL COMPANY, OLD TOWN, MAINE
 SCALE
 1000 0 2000 3000 4000
 FEET



HOLBROOK
POND

H O L D E N

lot.

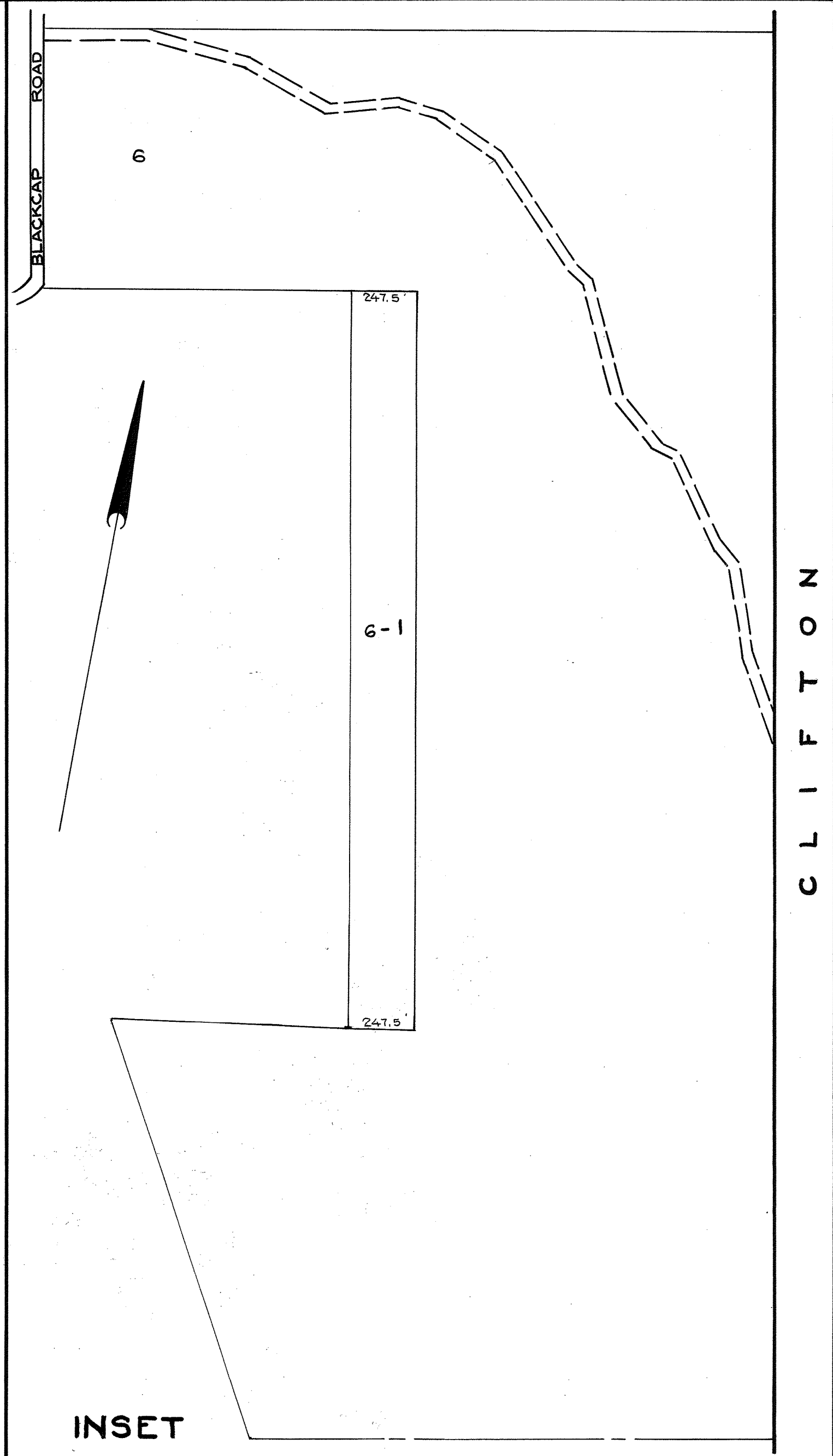
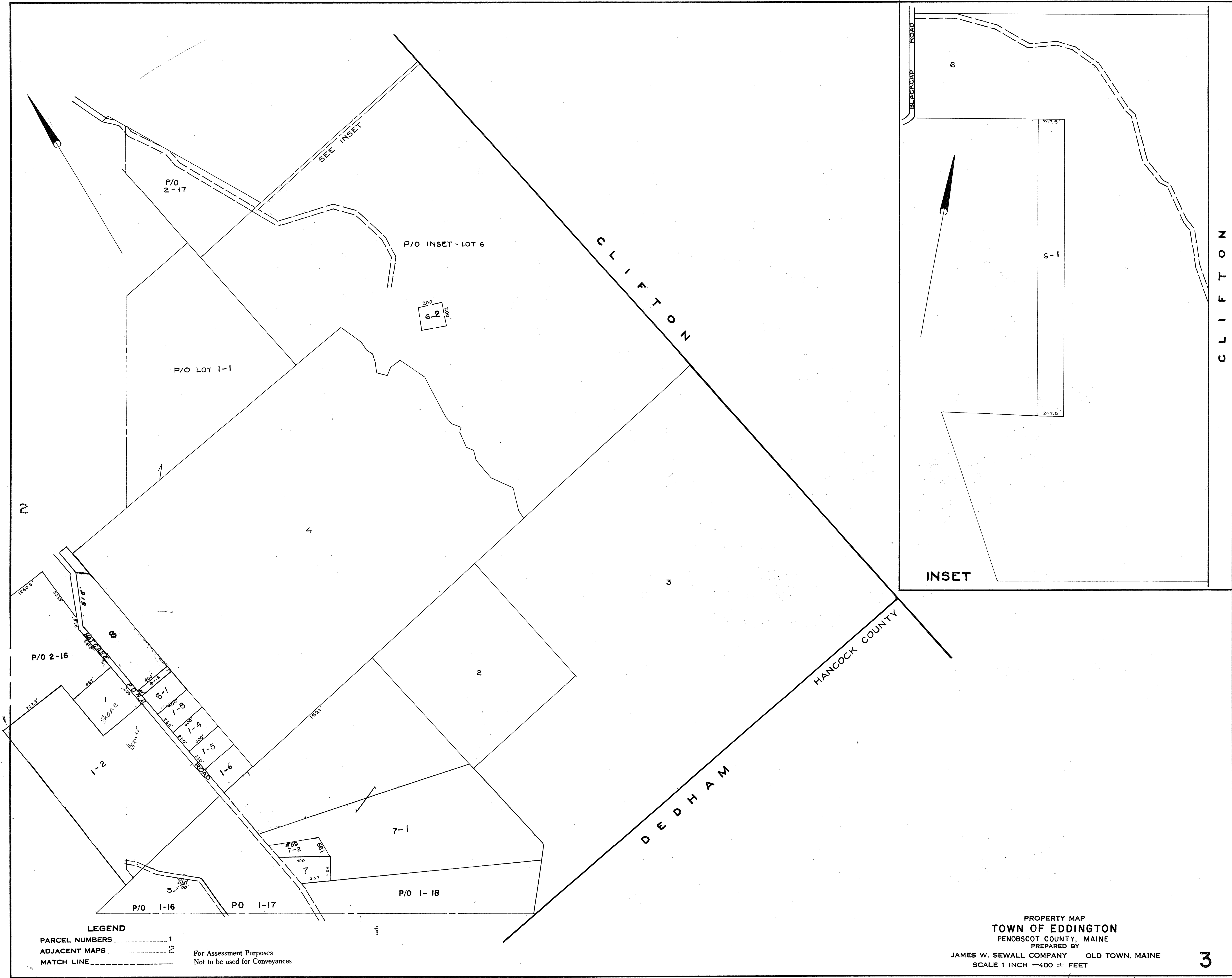
1.26 lot
7-11
1.91 lot?

LEGEND
PARCEL NUMBERS 1
ADJACENT MAPS 2
MATCH LINE 3

For Assessment Purposes
Not to be used for Conveyances



PROPERTY MAP
TOWN OF EDDINGTON
PENOBSCOT COUNTY, MAINE
PREPARED BY
JAMES W. SEWALL COMPANY OLD TOWN, MAINE
SCALE 1 INCH = 400 ± FEET



LEGEND

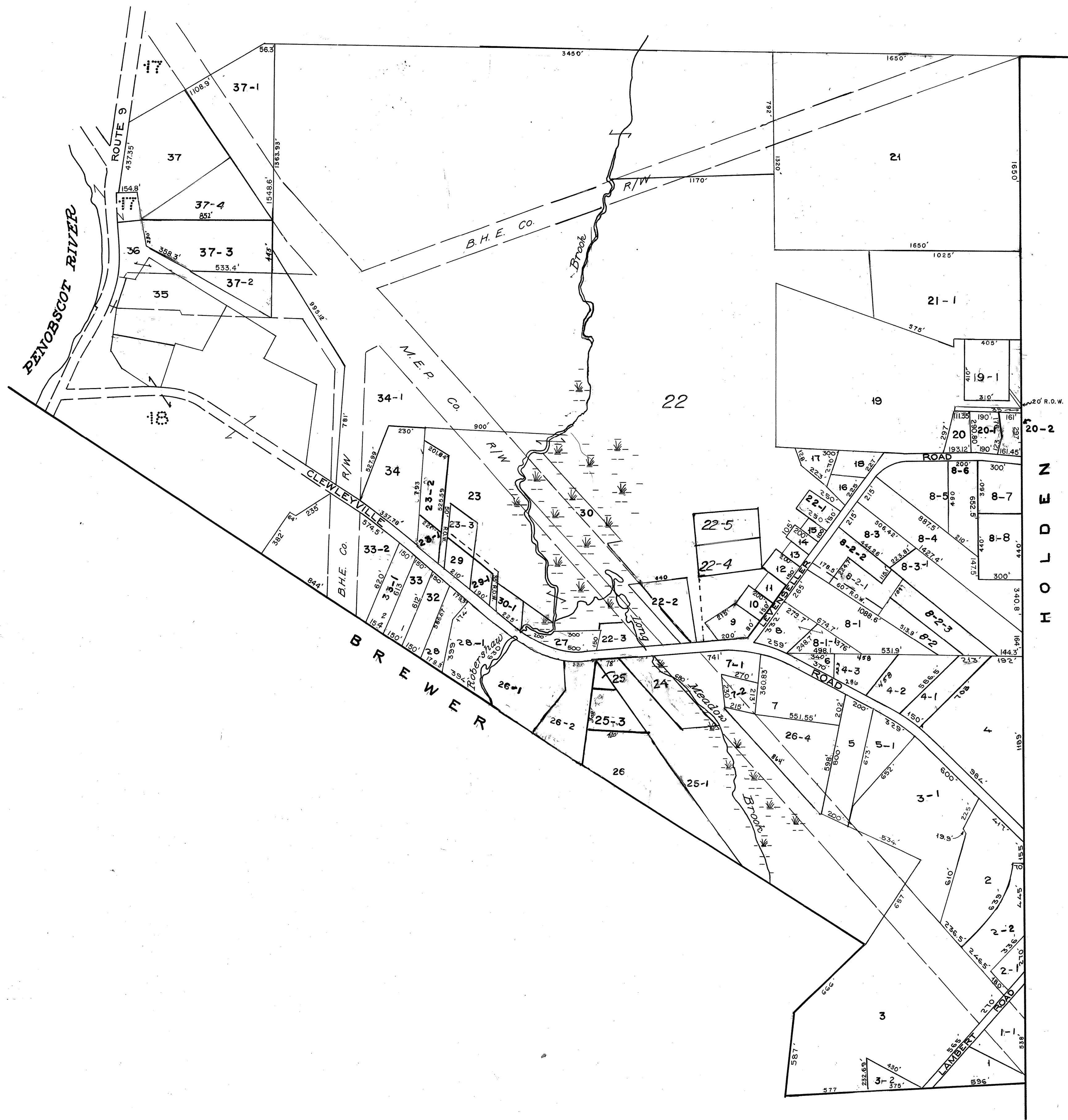

PARCEL NUMBERS 1

ADJACENT MAPS 2

MATCH LINE 3

For Assessment Purposes
Not to be used for Conveyances

PROPERTY MAP
TOWN OF EDDINGTON
 PENOBSCOT COUNTY, MAINE
 PREPARED BY
 JAMES W. SEWALL COMPANY OLD TOWN, MAINE
 SCALE 1 INCH = 400 ± FEET



LEGEND
 PARCEL NUMBERS 1
 ADJACENT MAPS 2
 MATCH LINE 3

For Assessment Purposes
 Not to be used for Conveyances

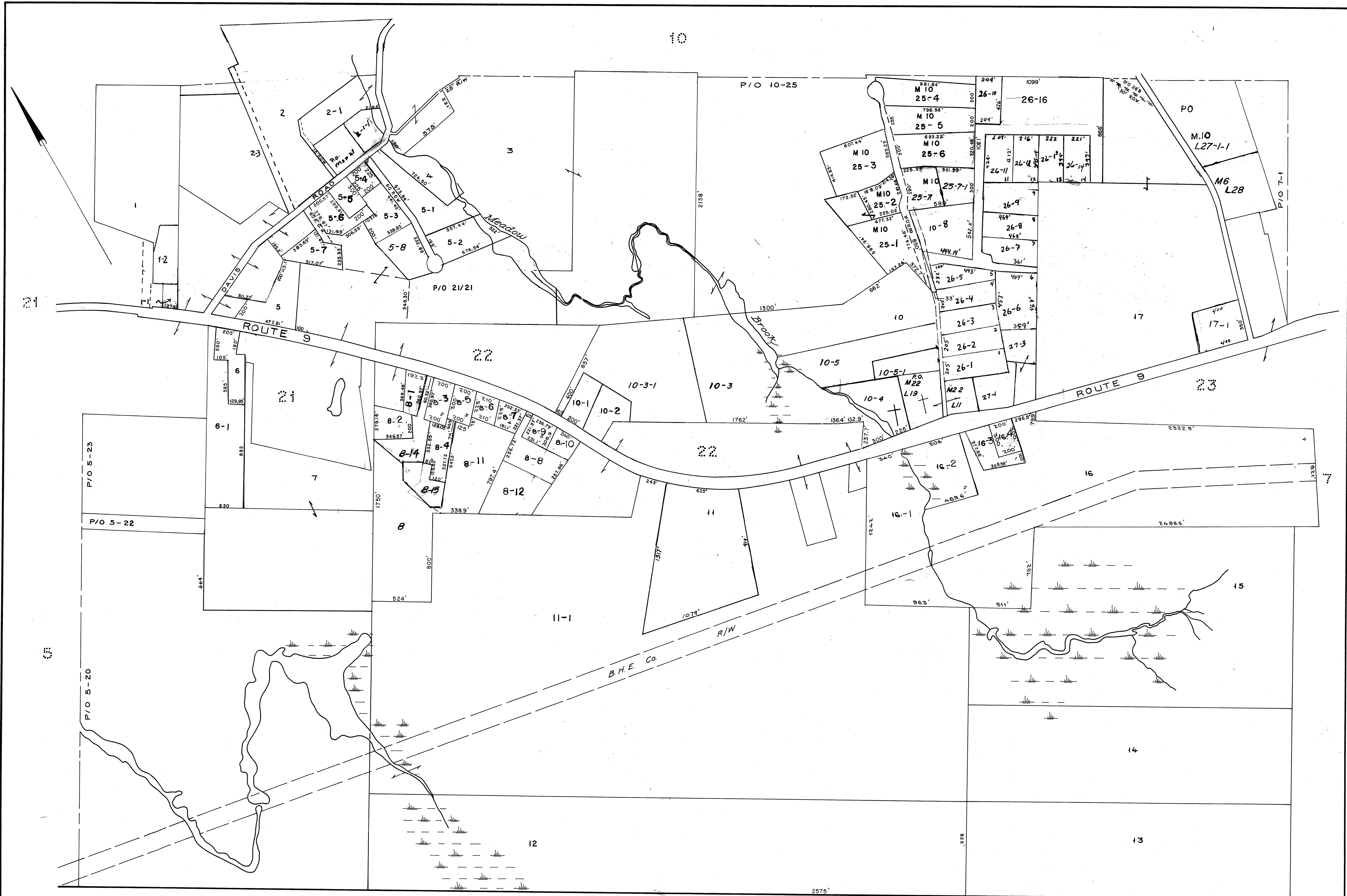
PROPERTY MAP
 TOWN OF EDDINGTON
 PENOBSCOT COUNTY, MAINE
 PREPARED BY
 JAMES W. SEWALL COMPANY OLD TOWN, MAINE
 SCALE 1 INCH = 400 ± FEET



LEGEND
 PARCEL NUMBERS 1
 ADJACENT MAPS 2
 MATCH LINE 3

For Assessment Purposes
 Not to be used for Conveyances

PROPERTY MAP
TOWN OF EDDINGTON
 PENOBSCOT COUNTY, MAINE
 PREPARED BY
 JAMES W. SEWALL COMPANY OLD TOWN, MAINE
 SCALE 1 INCH = 400 ± FEET



10

H O L D E N

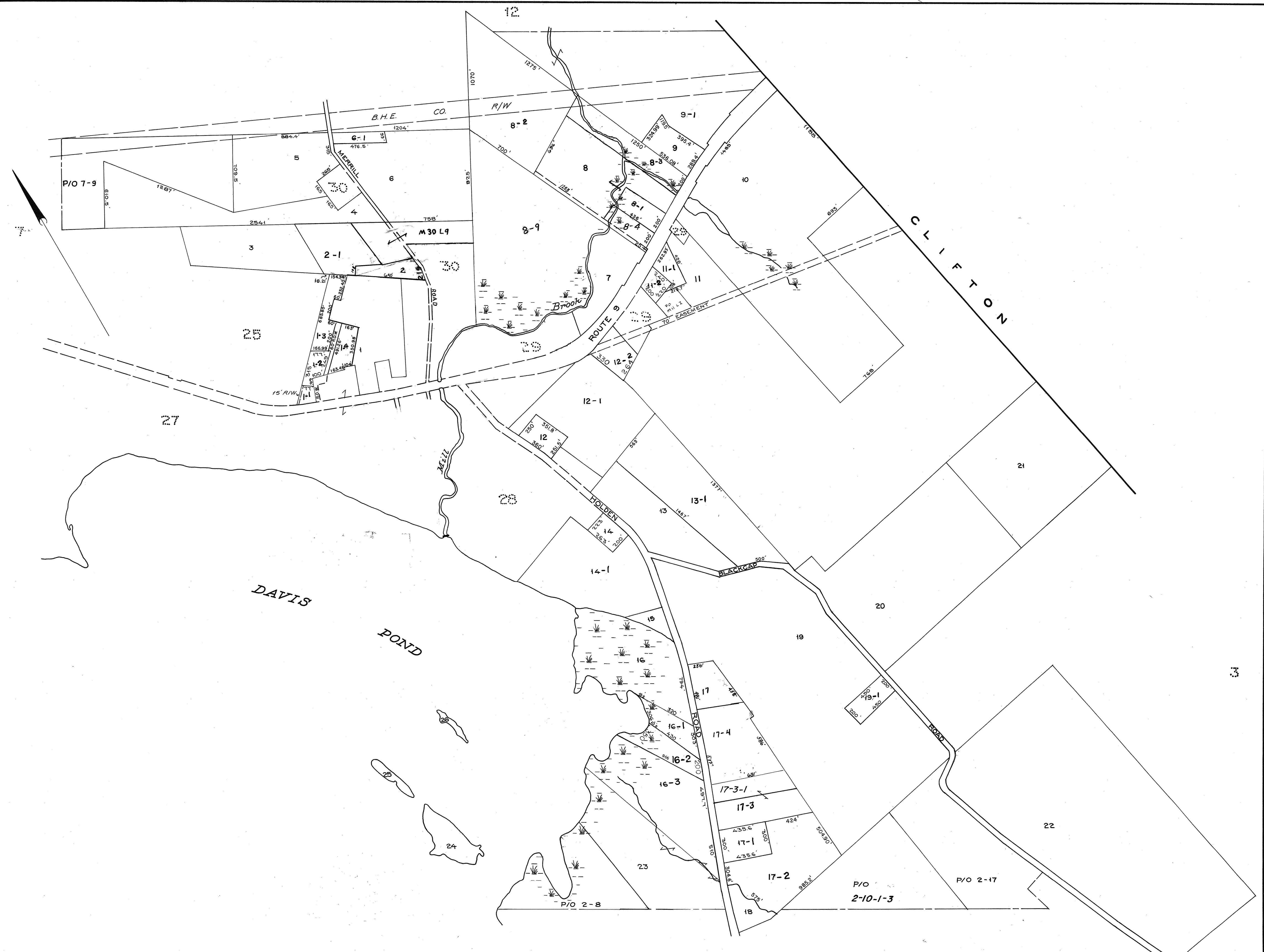
LEGEND
 PARCEL NUMBERS 1
 ADJACENT MAPS 2
 MATCH LINE 3
 For Assessment Purposes
 Not to be used for Conveyances

PROPERTY MAP
 TOWN OF EDDINGTON
 PENOBSCOT COUNTY, MAINE
 PREPARED BY
 JAMES W. SEWALL COMPANY OLD TOWN, MAINE
 SCALE 1 INCH = 400 ± FEET



LEGEND
 PARCEL NUMBERS 1
 ADJACENT MAPS 2 For Assessment Purposes
 MATCH LINE Not to be used for Conveyances

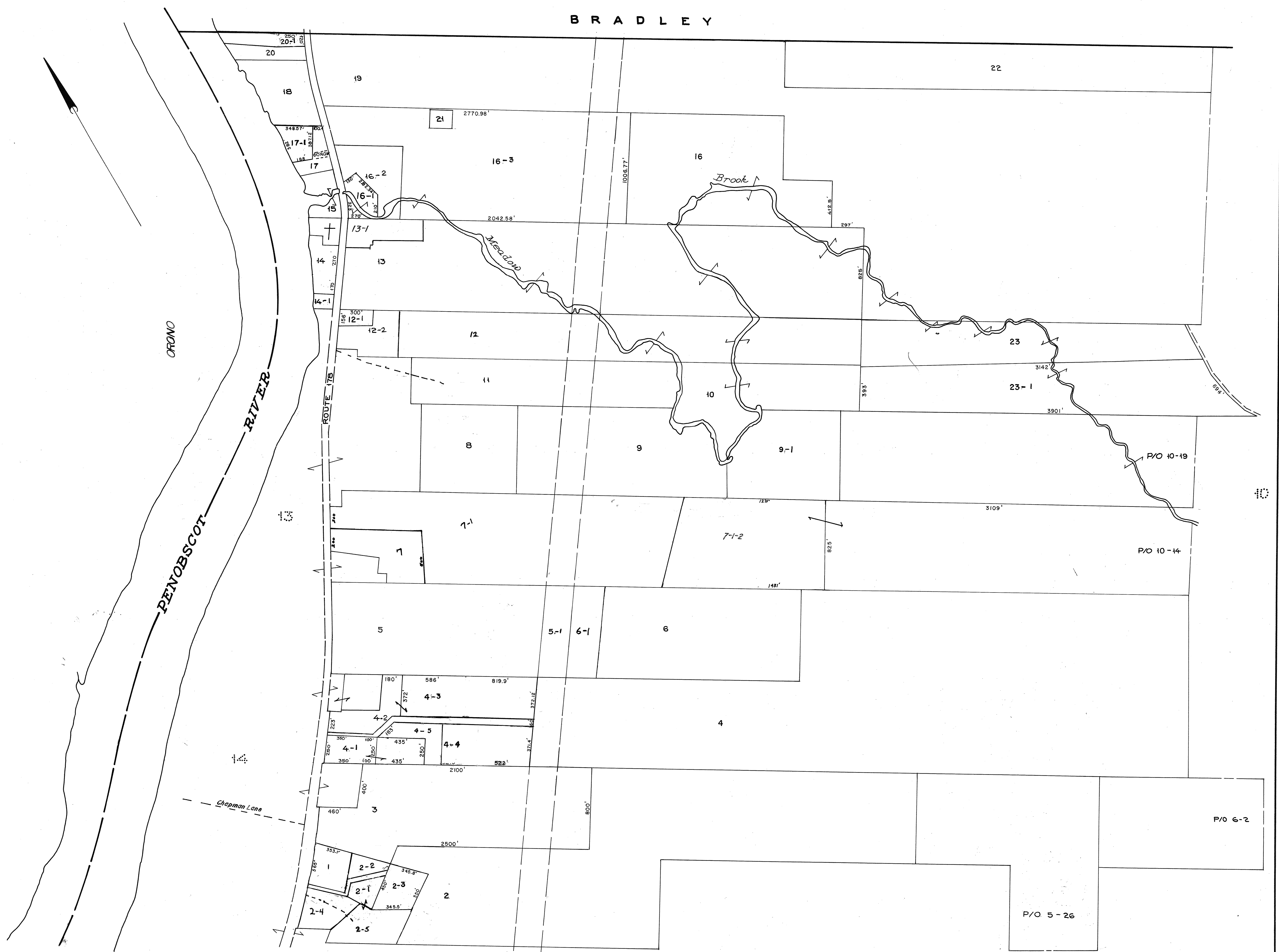
PROPERTY MAP
 TOWN OF EDDINGTON
 PENOBSCOT COUNTY, MAINE
 PREPARED BY
 JAMES W. SEWALL COMPANY OLD TOWN, MAINE
 SCALE 1 INCH = 400 ± FEET



LEGEND
 PARCEL NUMBERS 1
 ADJACENT MAPS 2
 MATCH LINE
 For Assessment Purposes
 Not to be used for Conveyances

PROPERTY MAP
TOWN OF EDDINGTON
 PENOBSCOT COUNTY, MAINE
 PREPARED BY
 JAMES W. SEWALL COMPANY OLD TOWN, MAINE
 SCALE 1 INCH = 400 ± FEET

BRADLEY



PENOBSCOT RIVER

ROUTE 17B

Brook

Meadow

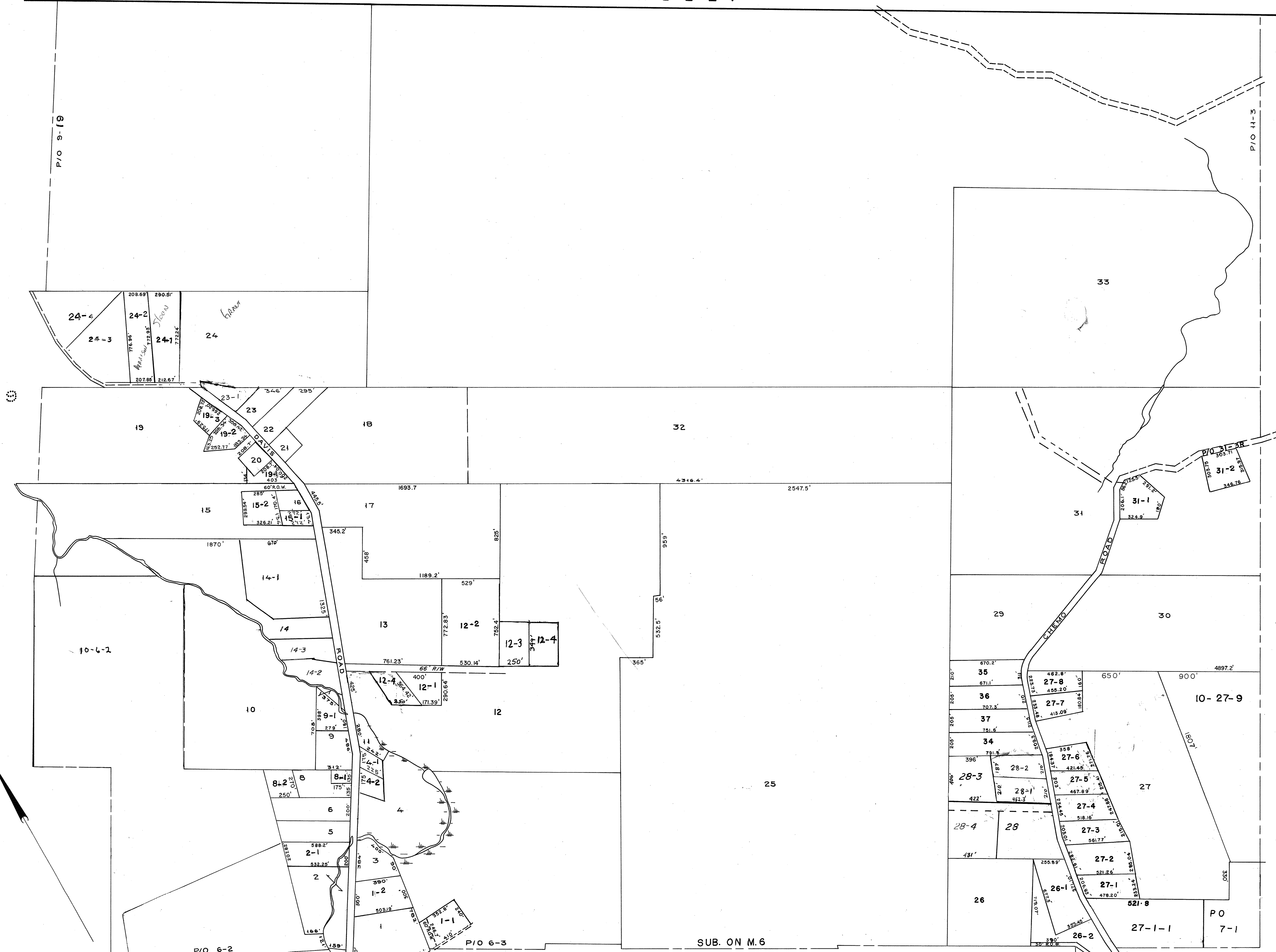
Chapman Lane

LEGEND
 PARCEL NUMBERS 1
 ADJACENT MAPS 2
 MATCH LINE 3

For Assessment Purposes
 Not to be used for Conveyances

PROPERTY MAP
TOWN OF EDDINGTON
 PENOBSCOT COUNTY, MAINE
 PREPARED BY
 JAMES W. SEWALL COMPANY OLD TOWN, MAINE
 SCALE 1 INCH = 400 ± FEET

BRADLEY



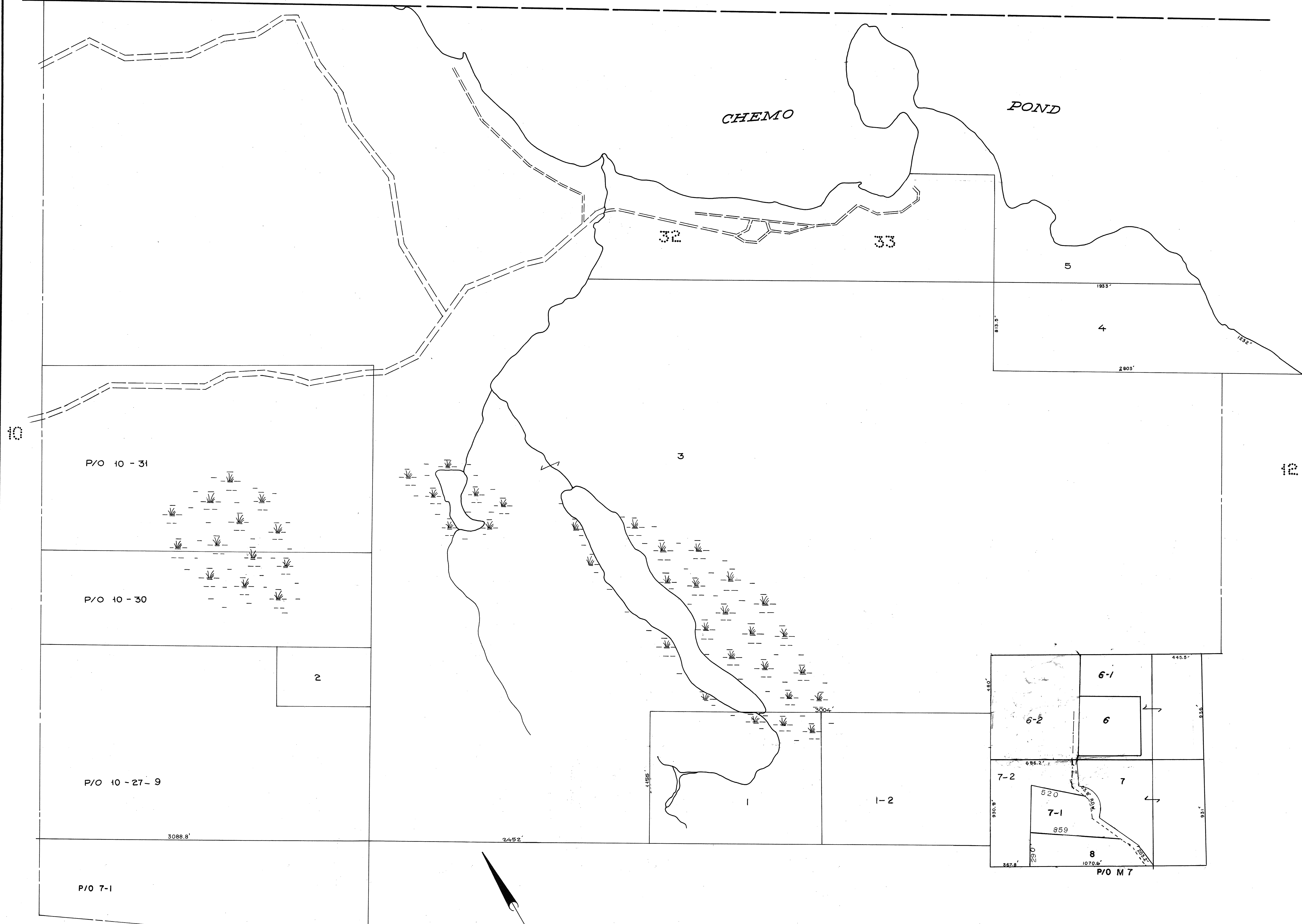
LEGEND
 PARCEL NUMBERS 1
 ADJACENT MAPS 2
 MATCH LINE 3
 For Assessment Purposes
 Not to be used for Conveyances

PROPERTY MAP
TOWN OF EDDINGTON
 PENOBSCOT COUNTY, MAINE
 PREPARED BY
 JAMES W. SEWALL COMPANY OLD TOWN, MAINE
 SCALE 1 INCH = 400 ± FEET

BRADLEY

CHEMO

POND



10

P/O 10 - 31

P/O 10 - 30

2

P/O 10 - 27 - 9

3088.8'

P/O 7-1

32

33

5

4

3

12

1

1-2

6-1

6

7-2

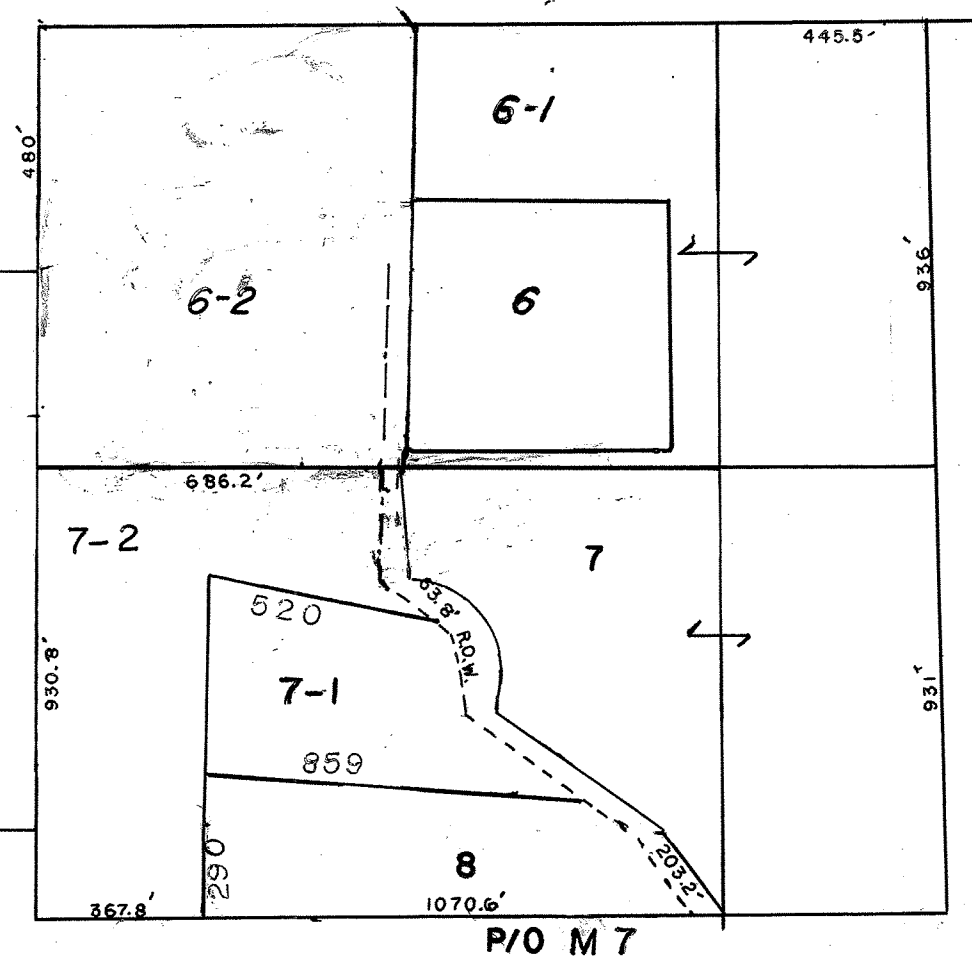
7

7-1


8

P/O M 7

LEGEND
 PARCEL NUMBERS 1
 ADJACENT MAPS 2
 MATCH LINE 3
 For Assessment Purposes
 Not to be used for Conveyances



PROPERTY MAP
TOWN OF EDDINGTON
 PENOBSCOT COUNTY, MAINE
 PREPARED BY
 JAMES W. SEWALL COMPANY OLD TOWN, MAINE
 SCALE 1 INCH = 400 ± FEET



CHEMO POND

33

P/O L 5

5

P/O 11-3

C L I F T O N

Brook

6

2-3

2-4

2-2

2

2-1-1

2-1

3-1

2-1-3

2-1-2

2-1-4

2-1-1

4-1

7

B.H.E. CO

R/W

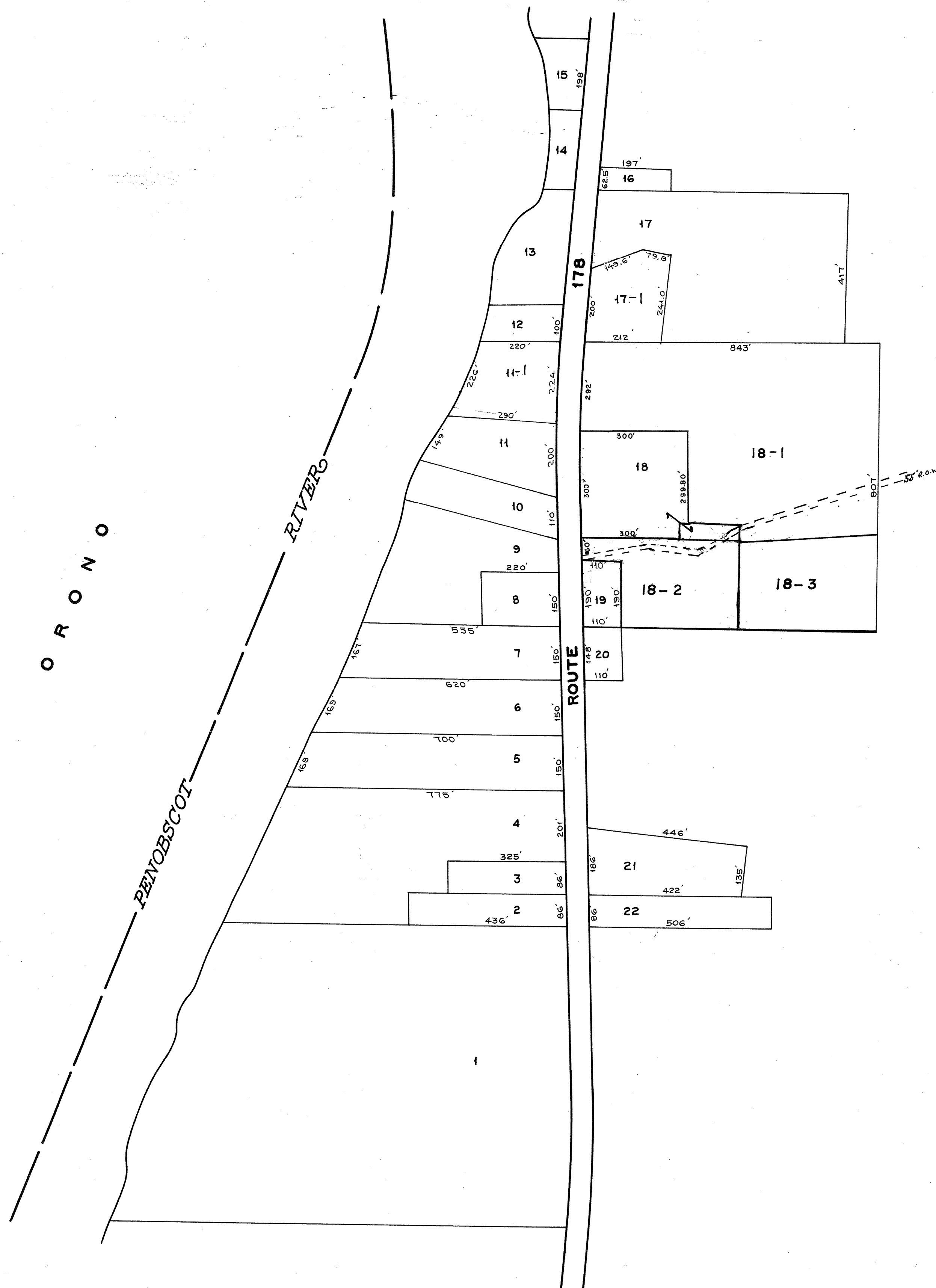

P/O 8-9-1

LEGEND
 PARCEL NUMBERS 1
 ADJACENT MAPS 2
 MATCH LINE 3

For Assessment Purposes
 Not to be used for Conveyances

PROPERTY MAP
TOWN OF EDDINGTON
 PENOBSCOT COUNTY, MAINE
 PREPARED BY
 JAMES W. SEWALL COMPANY OLD TOWN, MAINE
 SCALE 1 INCH = 400 ± FEET

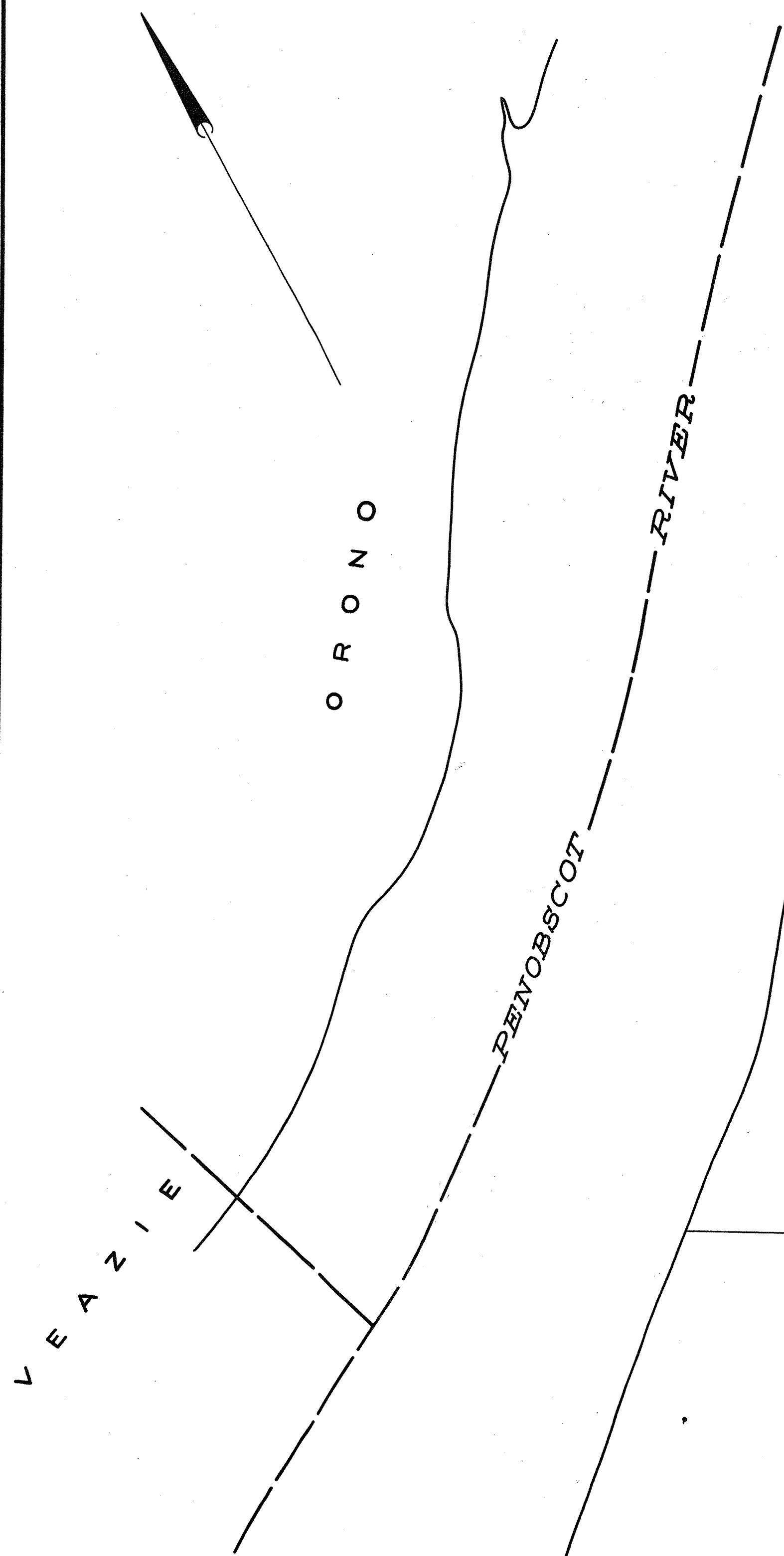
5/12/89



14

LEGEND
 PARCEL NUMBERS 1
 ADJACENT MAPS 2
 MATCH LINE 3
 For Assessment Purposes
 Not to be used for Conveyances


PROPERTY MAP
TOWN OF EDDINGTON
 PENOBSCOT COUNTY, MAINE
 PREPARED BY
 JAMES W. SEWALL COMPANY OLD TOWN, MAINE
 SCALE 1 INCH = 200 ± FEET



LEGEND
 PARCEL NUMBERS 1
 ADJACENT MAPS 2
 MATCH LINE 3

For Assessment Purposes
 Not to be used for Conveyances

PROPERTY MAP
TOWN OF EDDINGTON
 PENOBSCOT COUNTY, MAINE
 PREPARED BY
 JAMES W. SEWALL COMPANY OLD TOWN, MAINE
 SCALE 1 INCH = 200 ± FEET



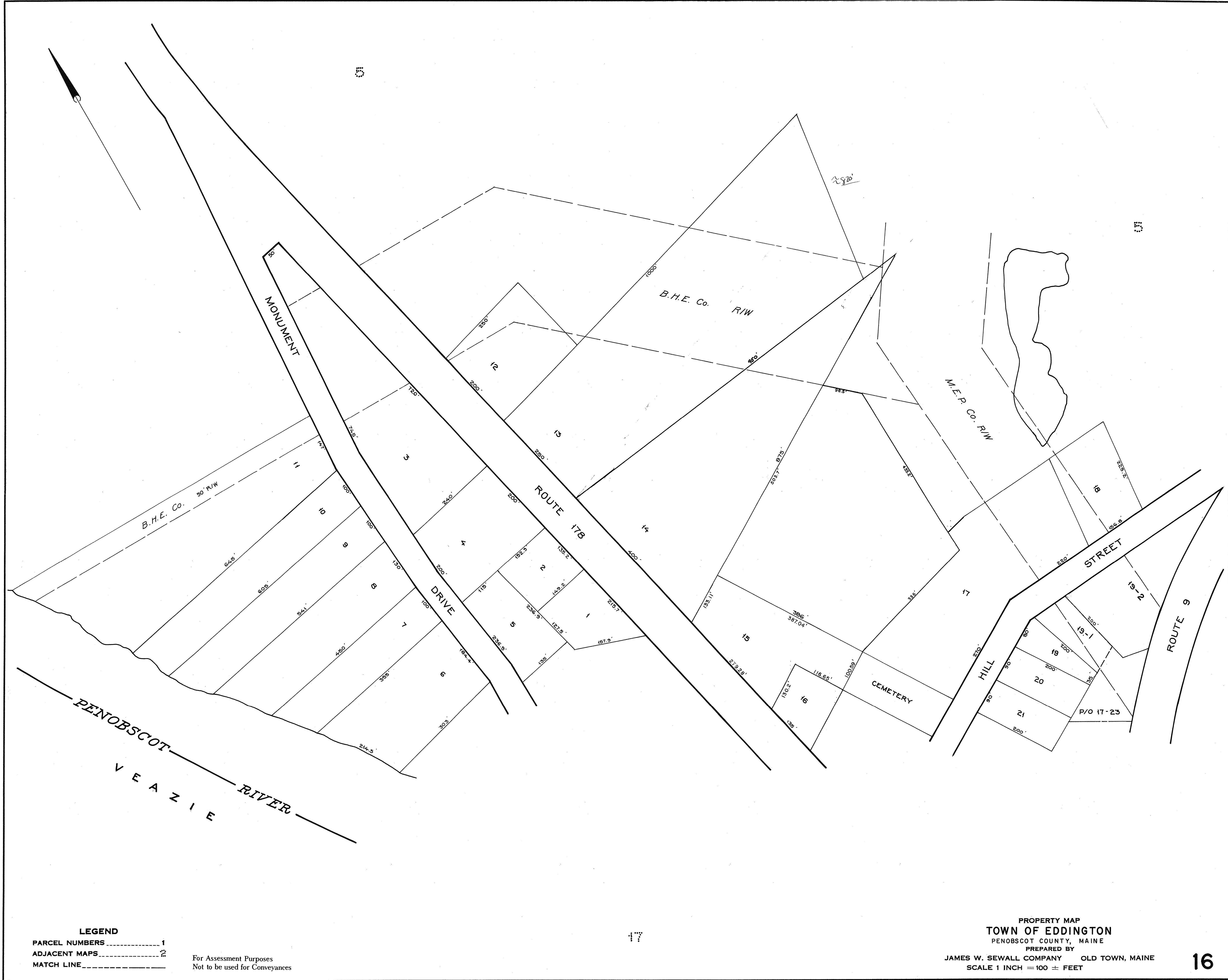
PENOBSCOT RIVER
VEAZIE



LEGEND
PARCEL NUMBERS 1
ADJACENT MAPS 2
MATCH LINE 3

For Assessment Purposes
Not to be used for Conveyances

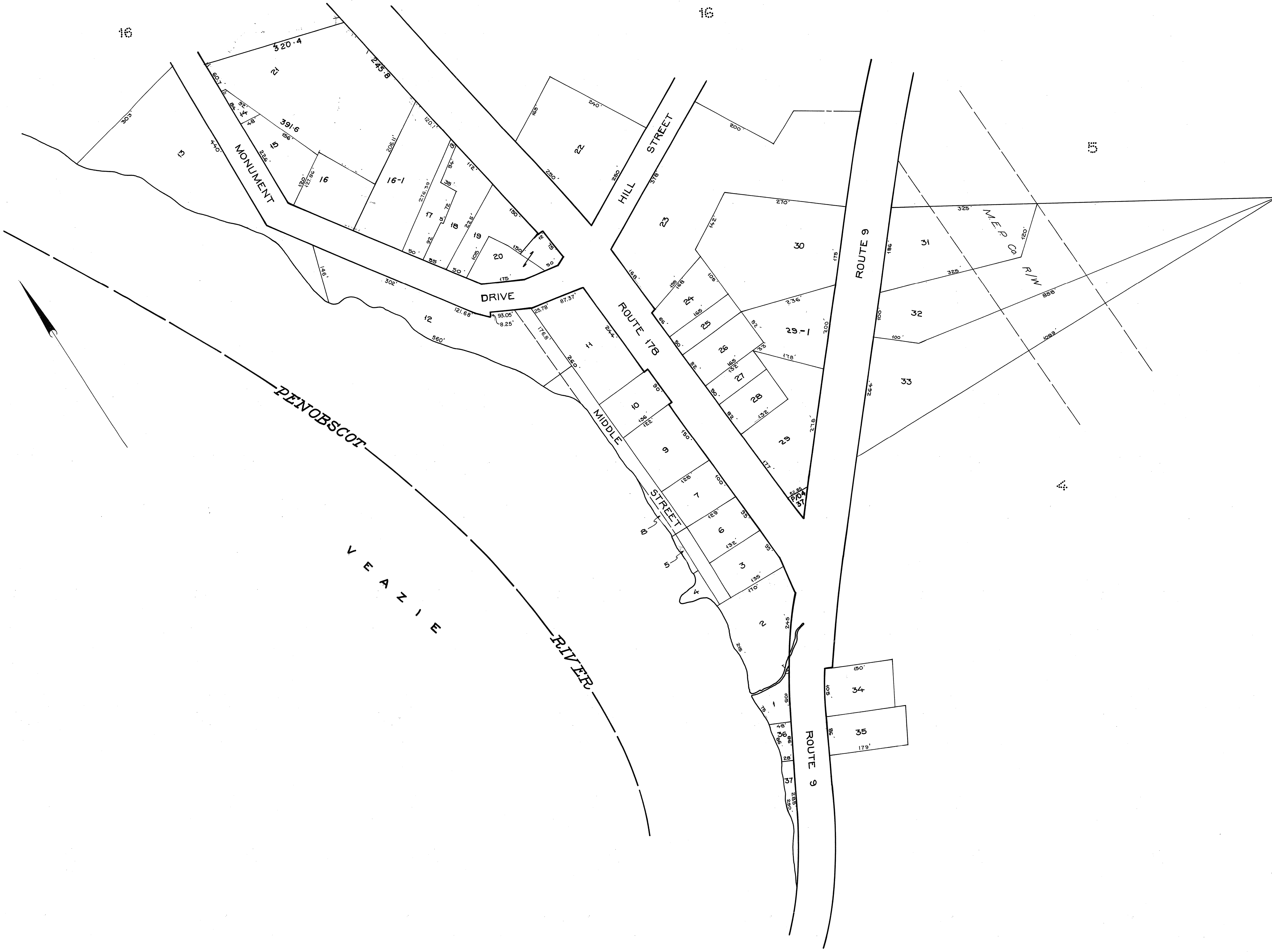
PROPERTY MAP
TOWN OF EDDINGTON
PENOBSCOT COUNTY, MAINE
PREPARED BY
JAMES W. SEWALL COMPANY OLD TOWN, MAINE
SCALE 1 INCH = 200 ± FEET



LEGEND
 PARCEL NUMBERS 1
 ADJACENT MAPS 2
 MATCH LINE 3

For Assessment Purposes
 Not to be used for Conveyances

PROPERTY MAP
TOWN OF EDDINGTON
 PENOBSCOT COUNTY, MAINE
 PREPARED BY
 JAMES W. SEWALL COMPANY OLD TOWN, MAINE
 SCALE 1 INCH = 100 ± FEET



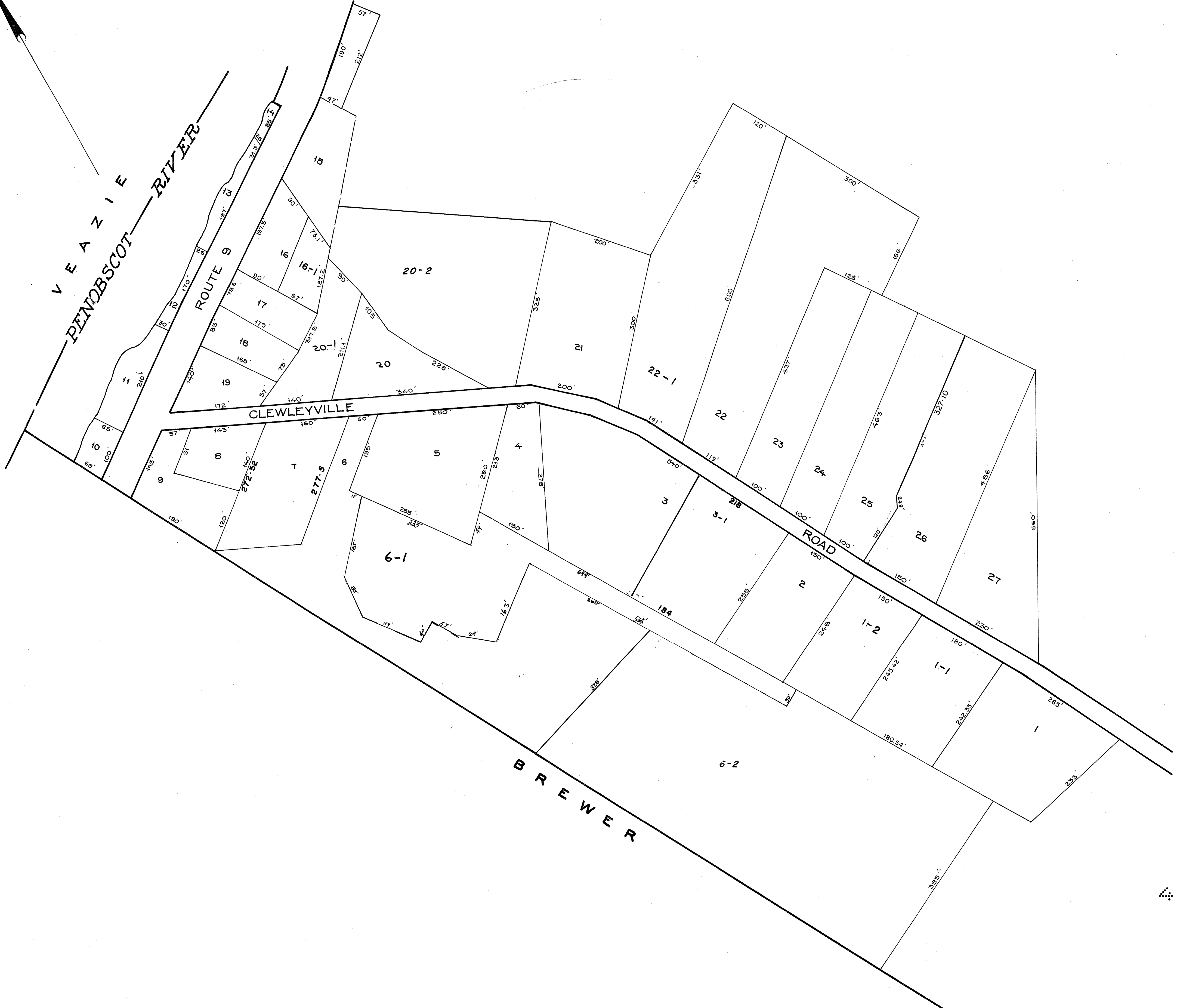
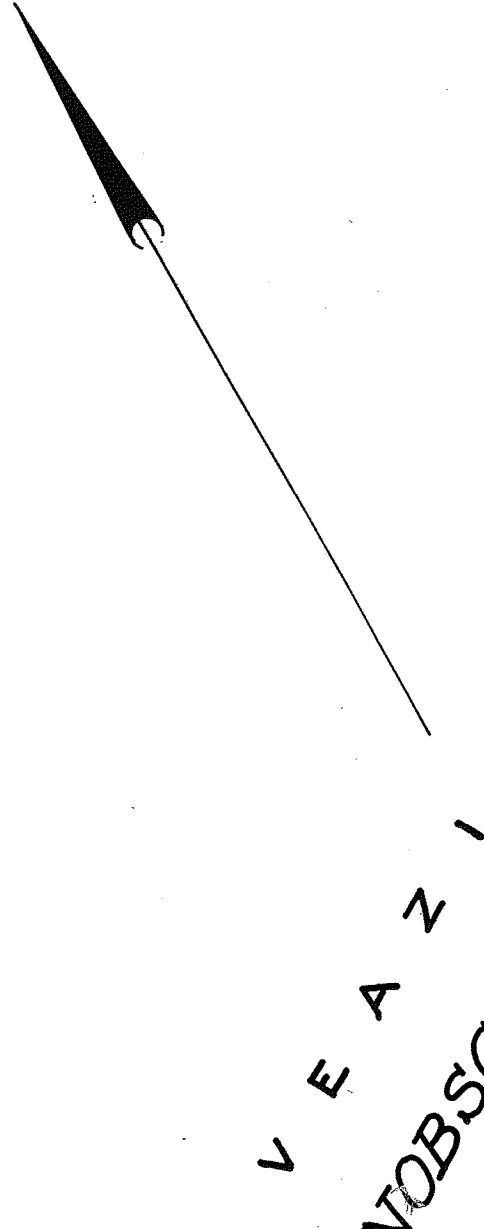
LEGEND

- PARCEL NUMBERS 1
- ADJACENT MAPS 2
- MATCH LINE 3

For Assessment Purposes
Not to be used for Conveyances

PROPERTY MAP
TOWN OF EDDINGTON
PENOBSCOT COUNTY, MAINE
PREPARED BY
JAMES W. SEWALL COMPANY OLD TOWN, MAINE
SCALE 1 INCH = 100 ± FEET

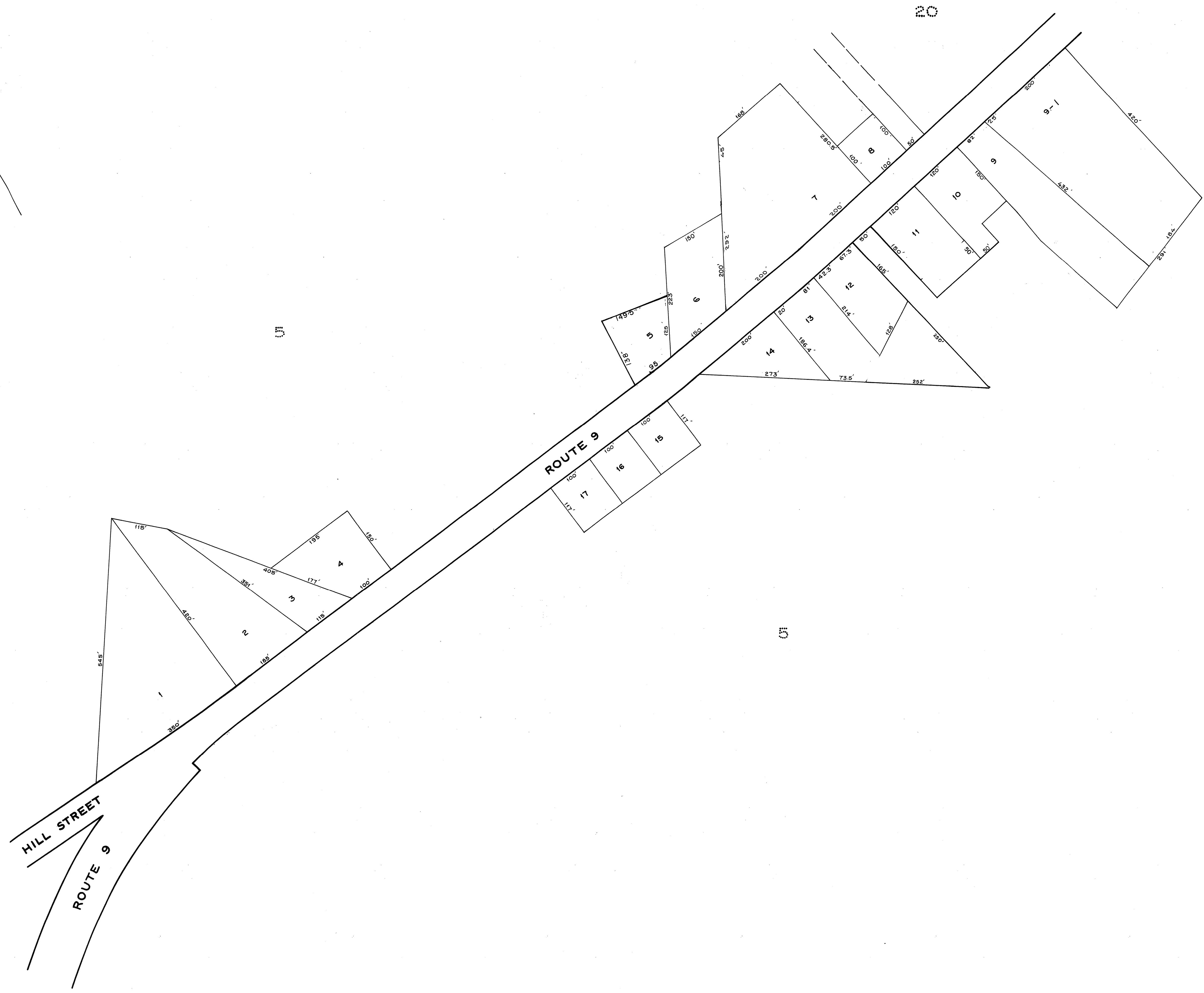
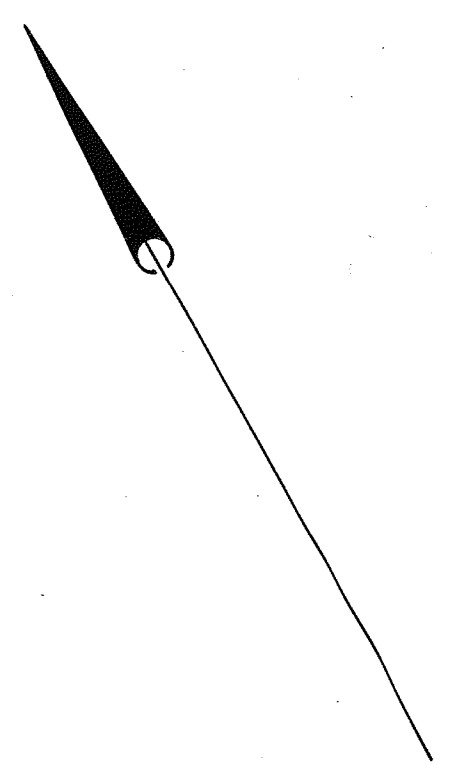
Kelly



LEGEND
 PARCEL NUMBERS 1
 ADJACENT MAPS 2
 MATCH LINE 3

For Assessment Purposes
 Not to be used for Conveyances

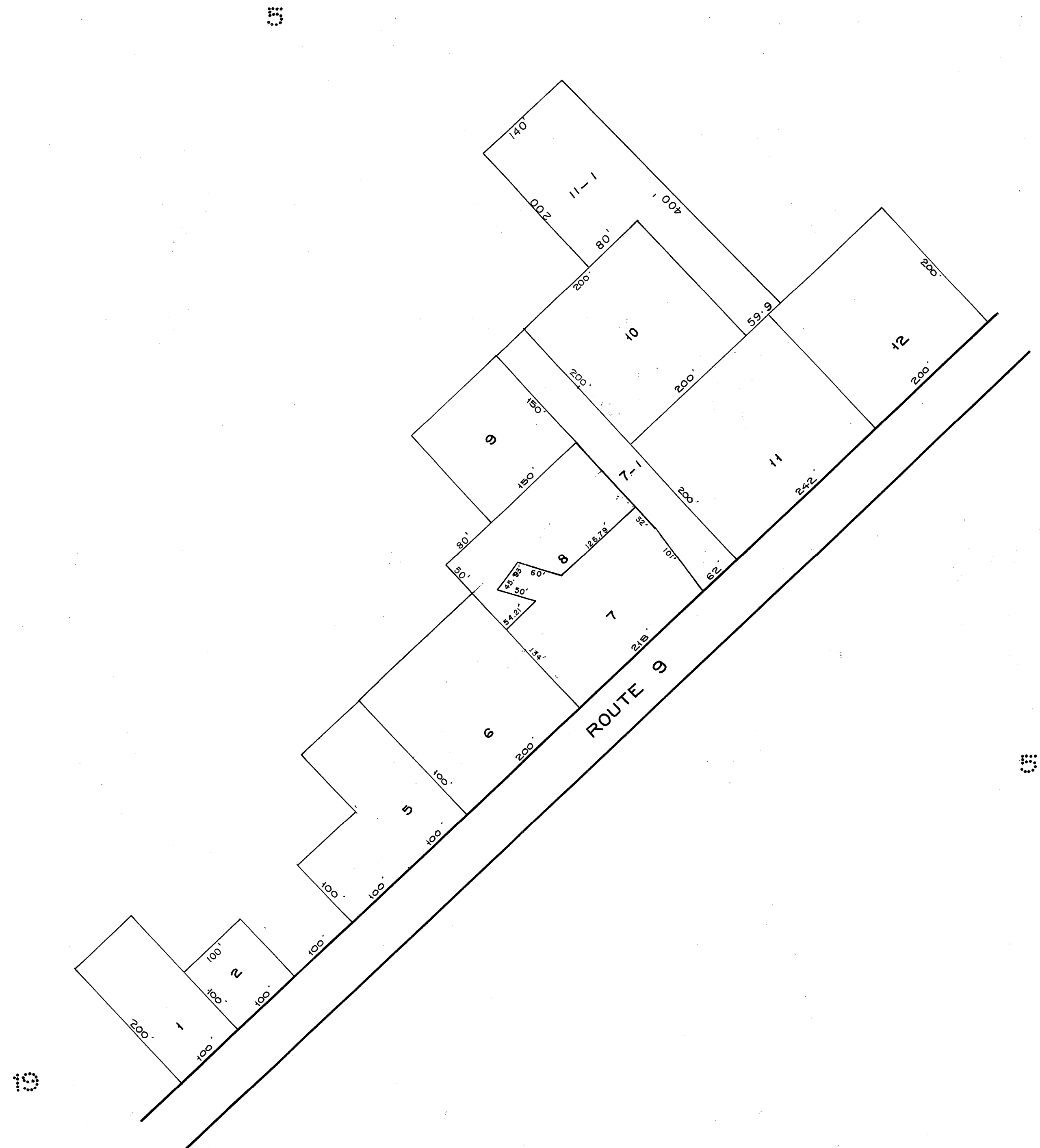

PROPERTY MAP
TOWN OF EDDINGTON
 PENOBSCOT COUNTY, MAINE
 PREPARED BY
 JAMES W. SEWALL COMPANY OLD TOWN, MAINE
 SCALE 1 INCH = 100 ± FEET



LEGEND
PARCEL NUMBERS 1
ADJACENT MAPS
MATCH LINE

For Assessment Purposes
Not to be used for Conveyances

PROPERTY MAP
TOWN OF EDDINGTON
PENOBSCOT COUNTY, MAINE
PREPARED BY
JAMES W. SEWALL COMPANY OLD TOWN, MAINE
SCALE 1 INCH = 100 ± FEET

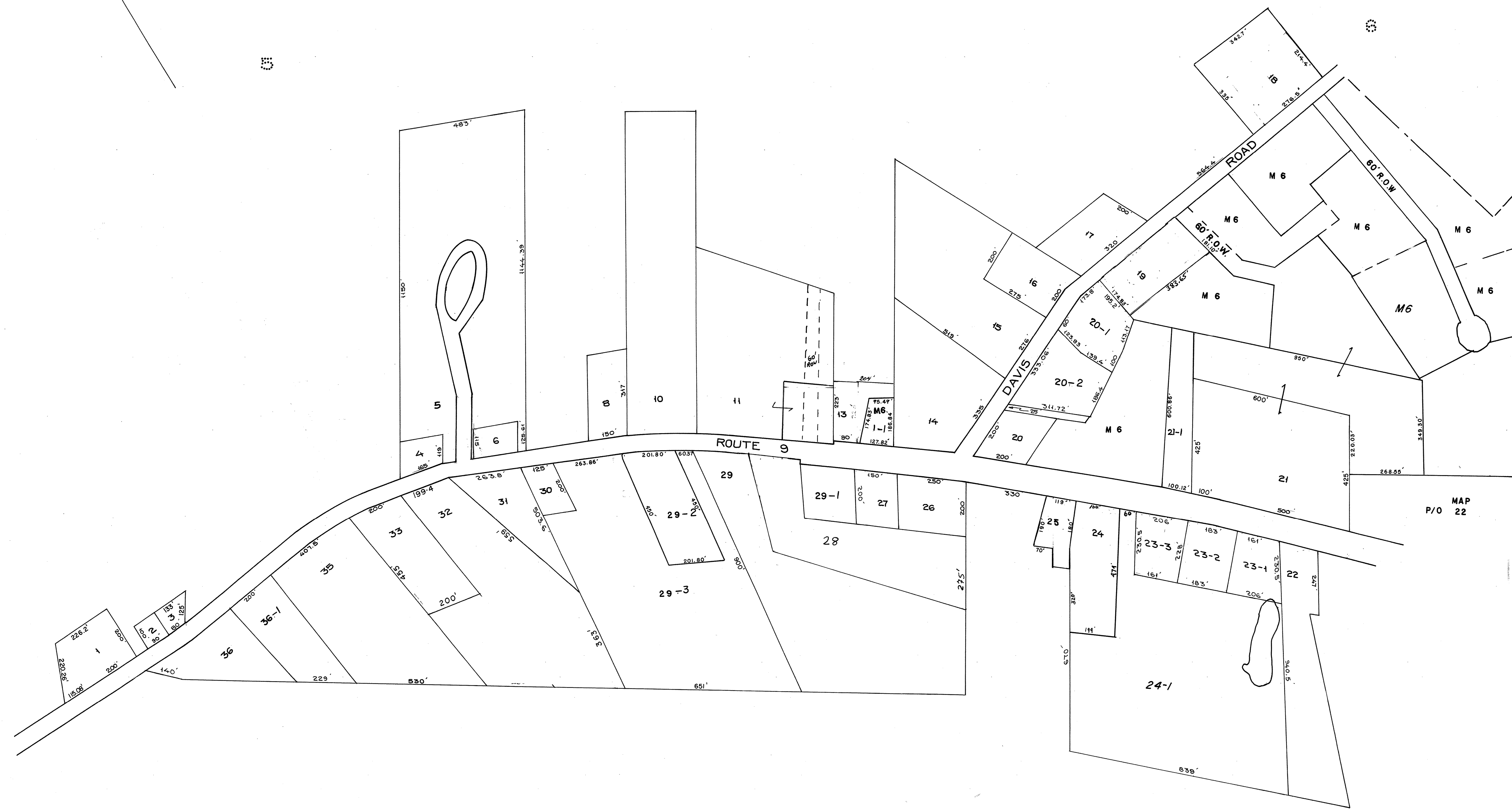
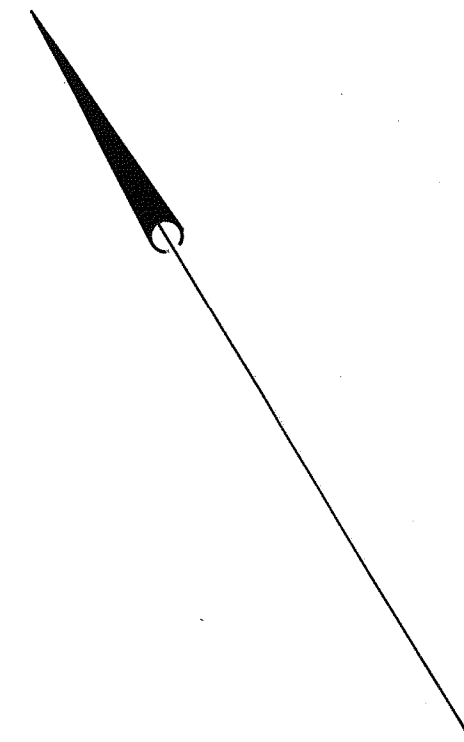


LEGEND

- PARCEL NUMBERS 1
- ADJACENT MAPS 2
- MATCH LINE 3

For Assessment Purposes
Not to be used for Conveyances


PROPERTY MAP
TOWN OF EDDINGTON
PENOBSCOT COUNTY, MAINE
PREPARED BY
JAMES W. SEWALL COMPANY OLD TOWN, MAINE
SCALE 1 INCH = 100 ± FEET





LEGEND
 PARCEL NUMBERS 1
 ADJACENT MAPS 2
 MATCH LINE 3

For Assessment Purposes
 Not to be used for Conveyances

PROPERTY MAP
 TOWN OF EDDINGTON
 PENOBSCOT COUNTY, MAINE
 PREPARED BY
 JAMES W. SEWALL COMPANY OLD TOWN, MAINE
 SCALE 1 INCH = 200 ± FEET

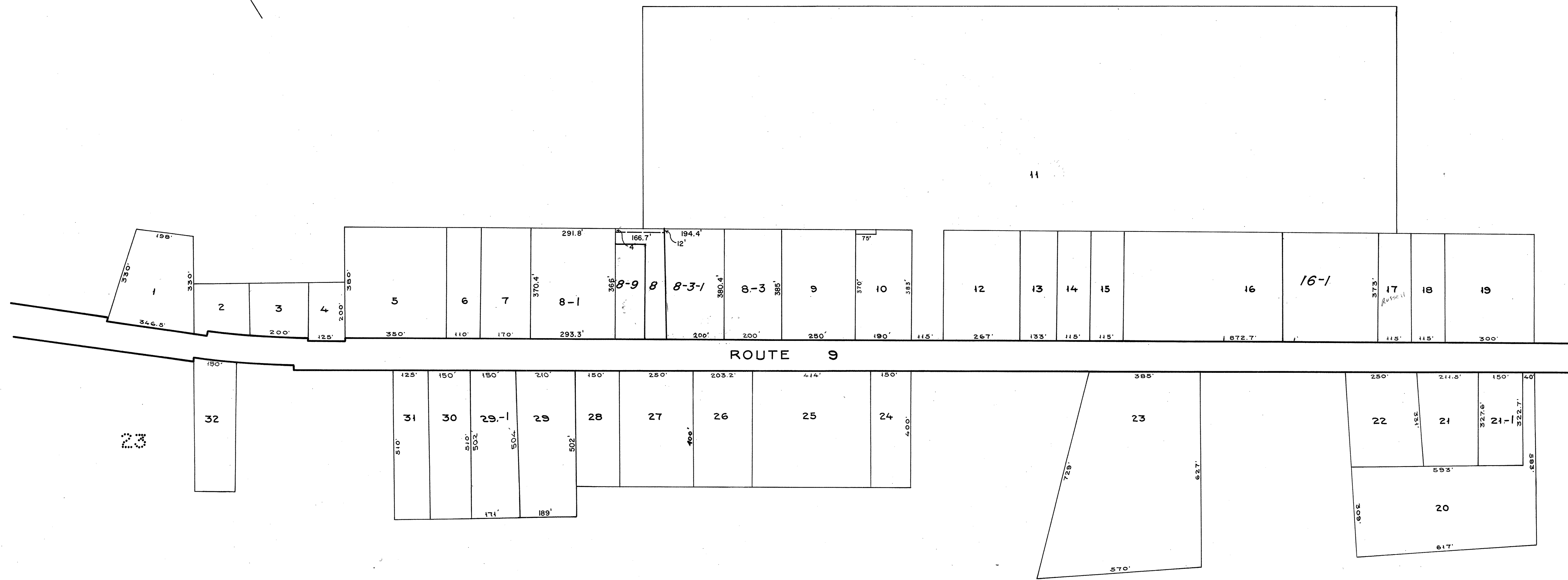



LEGEND
 PARCEL NUMBERS 1
 ADJACENT MAPS 
 MATCH LINE 

For Assessment Purposes
 Not to be used for Conveyances

PROPERTY MAP
TOWN OF EDDINGTON
 PENOBSCOT COUNTY, MAINE
 PREPARED BY
JAMES W. SEWALL COMPANY OLD TOWN, MAINE
 SCALE 1 INCH = 200 ± FEET

2/2/14



7


7

LEGEND
PARCEL NUMBERS 1
ADJACENT MAPS 2
MATCH LINE 3

For Assessment Purposes
Not to be used for Conveyances

PROPERTY MAP
TOWN OF EDDINGTON
PENOBSCOT COUNTY, MAINE
PREPARED BY
JAMES W. SEWALL COMPANY OLD TOWN, MAINE
SCALE 1 INCH = 200 ± FEET

2469



P/O 7-18

P/O 7-18

B. H. F. CO.

R/W

ROUTE 9

ROAD

ROCKS

DAVIS POND

26

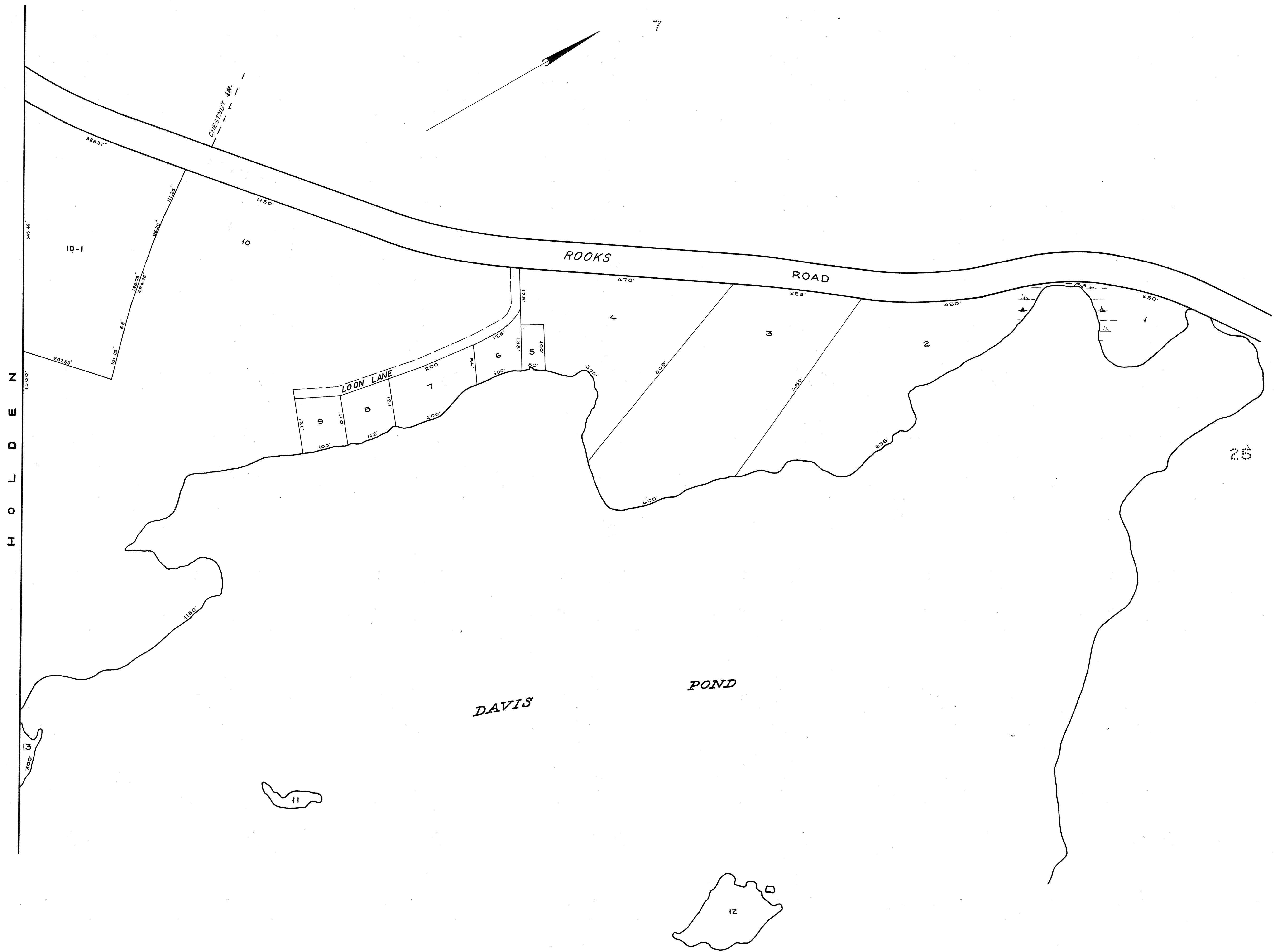

25

LEGEND
 PARCEL NUMBERS 1
 ADJACENT MAPS 2
 MATCH LINE 3

For Assessment Purposes
 Not to be used for Conveyances

PROPERTY MAP
 TOWN OF EDDINGTON
 PENOBSCOT COUNTY, MAINE
 PREPARED BY
 JAMES W. SEWALL COMPANY OLD TOWN, MAINE
 SCALE 1 INCH = 200 ± FEET





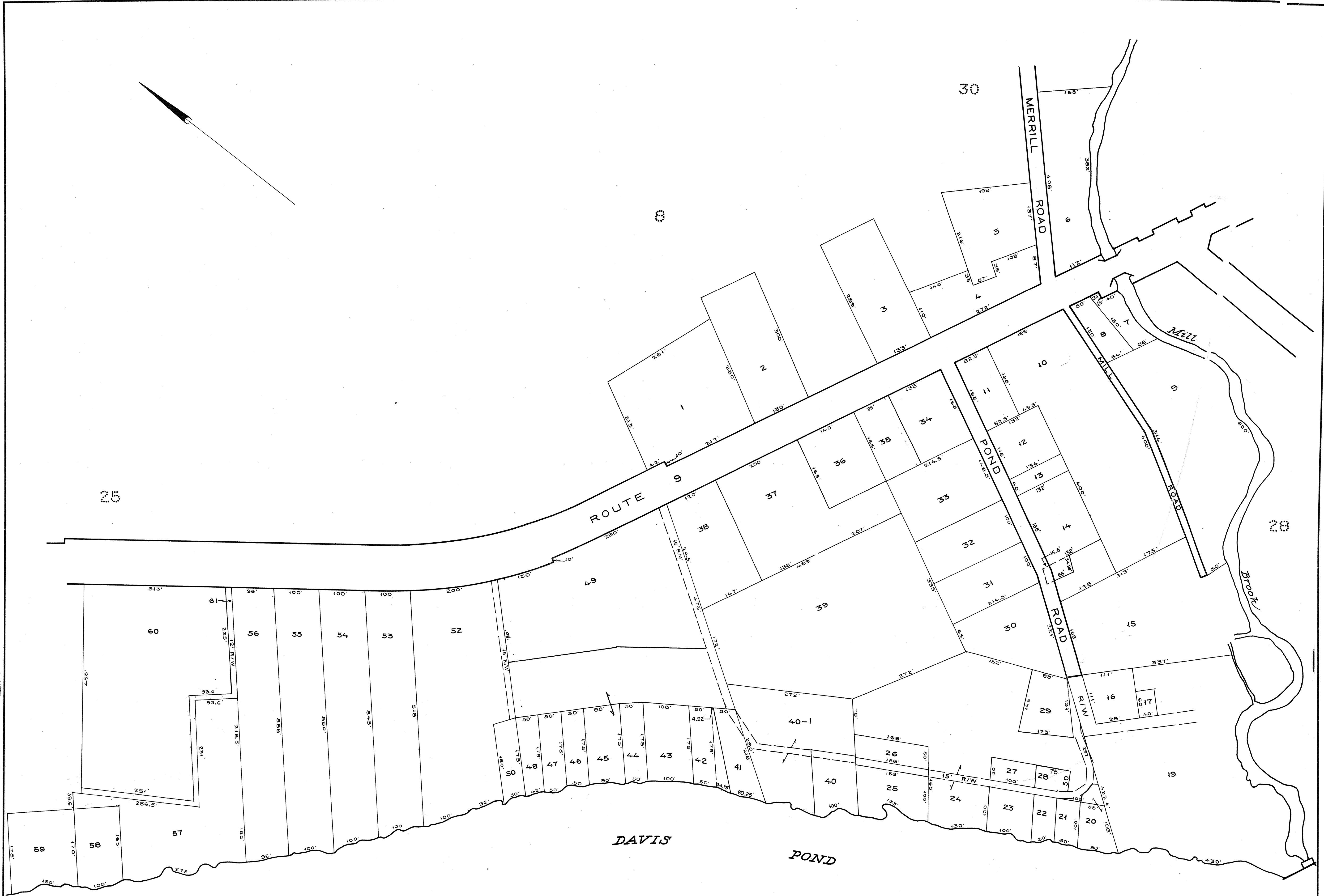

H
O
L
D
E
N

LEGEND
 PARCEL NUMBERS 1
 ADJACENT MAPS 2
 MATCH LINE 3

For Assessment Purposes
 Not to be used for Conveyances

PROPERTY MAP
TOWN OF EDDINGTON
 PENOBSCOT COUNTY, MAINE
 PREPARED BY
 JAMES W. SEWALL COMPANY OLD TOWN, MAINE
 SCALE 1 INCH = 100 ± FEET

11/12/19



25

30

28

LEGEND

- PARCEL NUMBERS 1
- ADJACENT MAPS 25
- MATCH LINE 25

For Assessment Purposes
Not to be used for Conveyances

**PROPERTY MAP
TOWN OF EDDINGTON**

PENOBSCOT COUNTY, MAINE
PREPARED BY
JAMES W. SEWALL COMPANY OLD TOWN, MAINE
SCALE 1 INCH = 100 ± FEET


2/84



LEGEND
 PARCEL NUMBERS 1
 ADJACENT MAPS 2
 MATCH LINE 3

For Assessment Purposes
 Not to be used for Conveyances

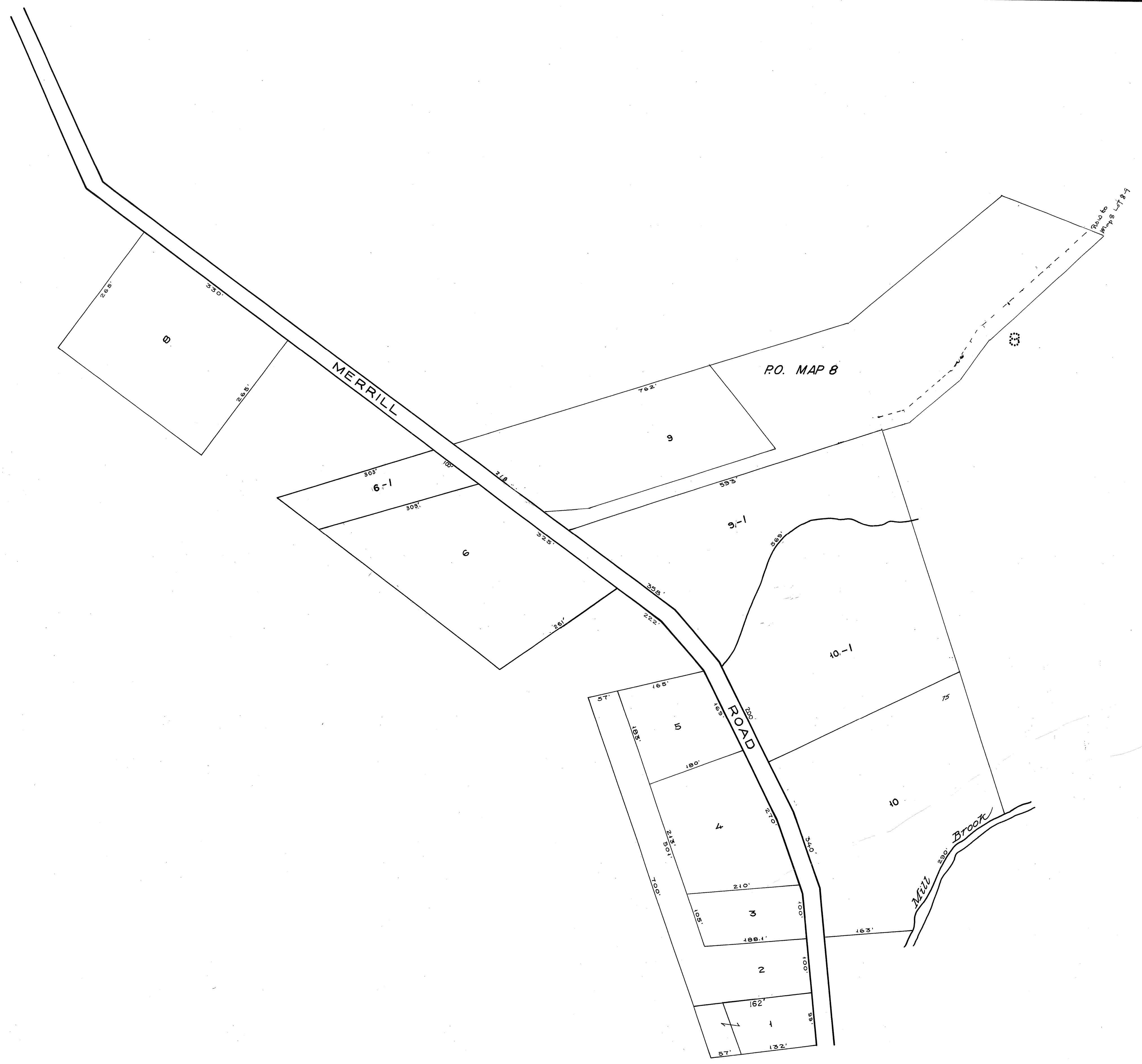

PROPERTY MAP
TOWN OF EDDINGTON
 PENOBSCOT COUNTY, MAINE
 PREPARED BY
 JAMES W. SEWALL COMPANY OLD TOWN, MAINE
 SCALE 1 INCH = 100 ± FEET



LEGEND
 PARCEL NUMBERS 1
 ADJACENT MAPS 2
 MATCH LINE 3

For Assessment Purposes
 Not to be used for Conveyances

PROPERTY MAP
TOWN OF EDDINGTON
 PENOBSCOT COUNTY, MAINE
 PREPARED BY
 JAMES W. SEWALL COMPANY OLD TOWN, MAINE
 SCALE 1 INCH = 100 ± FEET




27

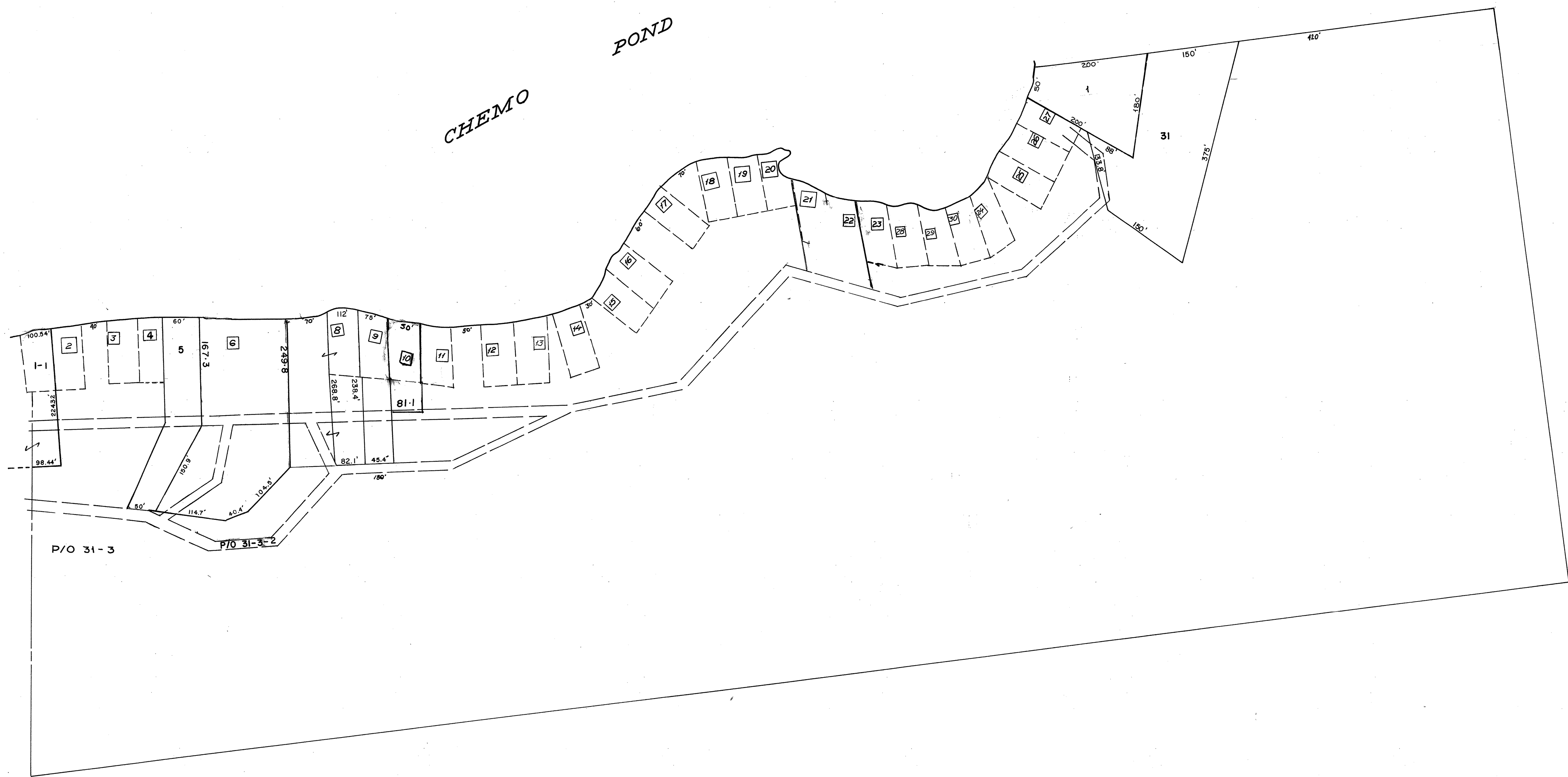
LEGEND
 PARCEL NUMBERS 1
 ADJACENT MAPS 2
 MATCH LINE

For Assessment Purposes
 Not to be used for Conveyances

PROPERTY MAP
TOWN OF EDDINGTON
 PENOBSCOT COUNTY, MAINE
 PREPARED BY
 JAMES W. SEWALL COMPANY OLD TOWN, MAINE
 SCALE 1 INCH = 100 ± FEET



CHEMO POND




54

LEGEND


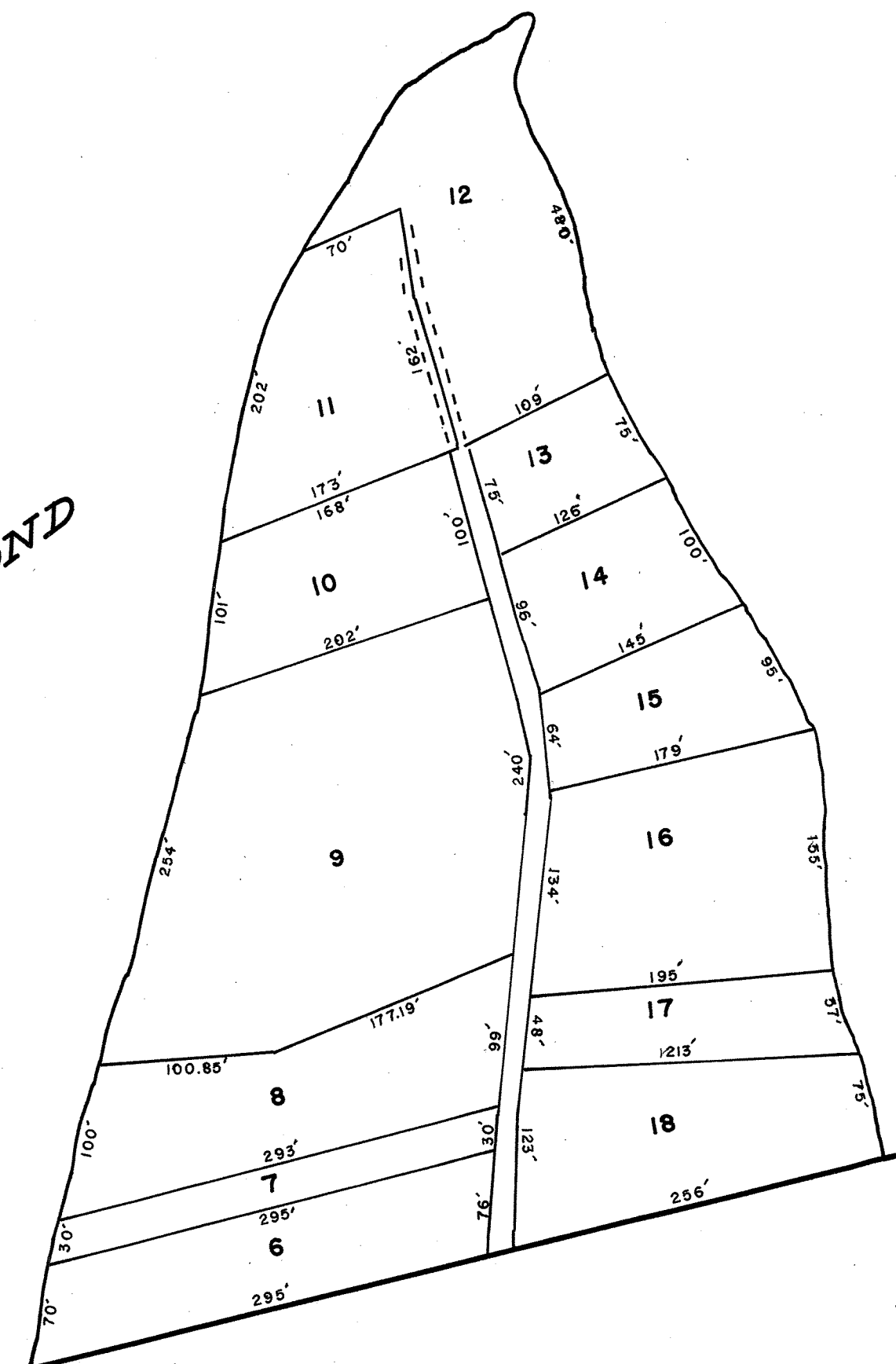
- PARCEL NUMBERS 1
- ADJACENT MAPS For Assessment Purposes
- MATCH LINE Not to be used for Conveyances

PROPERTY MAP
TOWN OF EDDINGTON
PENOBSCOT COUNTY, MAINE
PREPARED BY
JAMES W. SEWALL COMPANY OLD TOWN, MAINE
SCALE 1 INCH = 100 ± FEET



CHEMO POND

C L I F T O N



LEGEND

PARCEL NUMBERS 1

ADJACENT MAPS 2

MATCH LINE 3

For Assessment Purposes
Not to be used for Conveyances

PROPERTY MAP
TOWN OF EDDINGTON
PENOBSCOT COUNTY, MAINE
PREPARED BY
JAMES W. SEWALL COMPANY OLD TOWN, MAINE
SCALE 1 INCH = 100 ± FEET